

MAP AND VISITOR GUIDE

Pathways to Wave Rock

FREE AUDIO TOUR PODCAST AVAILABLE ON YOUR SMART DEVICE

CORRIGIN
KONDININ
KULIN
LAKE GRACE
HYDEN
NAREMBEEN
BRUCE ROCK
QUAIRADING

ROE TOURISM

PATHWAYS TO WAVE ROCK
WESTERN AUSTRALIA



Which path
will you take?

THE PATHWAYS TO WAVE ROCK TRAIL travels through the towns of Corrigin, Kondinin, Kulin, Lake Grace, Hyden, Narembreen, Bruce Rock, Quairading and back to Perth through York. The trail can be entered from other routes in all directions and links to other trails such as Pioneers' Pathway, Golden Pipeline, Dryandra Trail, Granite Loop, Granite and Woodlands Discovery Trail and Wheatbelt Way.



FREE AUDIO TOUR PODCAST AVAILABLE ON YOUR SMART DEVICE

THE PATHWAYS TO WAVE ROCK AUDIO TOUR PODCAST is a collaboration of historical stories, local and visitor information, read by community members from Corrigin, Kondinin, Kulin, Lake Grace, Hyden, Narembreen, Bruce Rock and Quairading. The Podcast is available to download for FREE on any Podcast App on your smart device.

MOBILE PHONES

Telstra are the regional network provider for remote parts of WA. If you are travelling on the Pathways to Wave Rock you will need a Blue Tick certified device. Please note mobile phone coverage varies and can be unreliable in some areas.

FOLLOW US ON

Facebook and Instagram @PathwaystoWaveRock

Tag your photos #pathwaystowaverock

PATHWAYSTOWAVEROCK.COM.AU



BROCHURE REORDERS THE PATHWAYS TO WAVE ROCK MAP AND VISITOR GUIDE 2020 WAS PRODUCED BY THE ROE TOURISM ASSOCIATION. PLEASE EMAIL: ROETOURISM@OUTDOOR.COM TO ORDER ADDITIONAL BROCHURES.

COVER PHOTOGRAPH COURTESY KRISTO ORMA PHOTOGRAPHY. VISIT KRISTOORMA.COM TO COMMISSION YOUR OWN PIECE OF ART IN THE WHEATBELT.



Roe Lookout, Narembreen

CHECK OUT OUR WEBSITE www.pathwaystowaverock.com.au and time your visit with a special event, agricultural experience or select an attraction that will make your visit memorable.

LOCAL INFORMATION

Look for the INFORMATION sign in each town for local information and directions.



CORRIGIN

This grain and grazing town is nestled in the heart of the Wheatbelt only 235km south east of Perth on the Brookton Highway. Corrigin has a rich agricultural heritage; the district produces around 173 thousand tonnes of wheat in an average year. It boasts a friendly atmosphere for both residents and visitors. WWW.CORRIGIN.WA.GOV.AU SHIRE OF CORRIGIN: (08) 9063 2203



MAIN STREET & MISS B'S PARK

Visit the shops and cafés in Campbell Street just off the Highway. Miss B's Park has picnic and BBQ facilities located in the main street.

DOG IN A UTE

Corrigin still holds the world record for this famous event. In 2002, 1,527 Dogs in Utes participated and \$80,000 was raised for the Royal Flying Doctor Service and local community groups.


PIONEER MUSEUM & ROTARY PARK

Stop for a BBQ or picnic in the shady park and then wander over to the Pioneer Museum. SUNDAY 2PM–5PM WEDNESDAY 1PM–4PM



CORRIGIN DOG CEMETERY

This cemetery began in 1974 as a tribute to *Man's Best Friend* and is located 5km to the west of Corrigin.



LOOK-OUTS

Panoramic views of the town and farmlands can be seen from the ANZAC Memorial Lookout in town or from the Scenic Lookout along the Corrigin Wildflower Drive.

GRANITE ROCKS CORRIGIN ROCK

Take a leisurely walk over Corrigin Rock within the town site. Enjoy the Adventure Playground and a picnic with seating and BBQ facilities. **GORGE ROCK** 66 20km east of Corrigin with camping and BBQ facilities in a bush setting.

ACCOMMODATION
CARAVAN PARK (RV) (08) 9889 1230
CORRIGIN HOTEL (08) 9063 2002
CORRIGIN WINDMILL MOTEL (08) 9063 2390
THE MAINS GUEST HOUSE 0427 772 323

KONDININ

Kondinin, traversed in 1848 by Surveyor General J.S. Roe, was first settled in 1909. Preservation of a number of original buildings has enhanced its town centre. Rock formations, wild flowers, amazing starry nights, great facilities and friendly people make Kondinin a great spot to break your journey. WWW.KONDININ.WA.GOV.AU SHIRE OF KONDININ: (08) 9889 1006

TOURIST INFORMATION BAY, CENTENARY WALK, PIONEER WALL & J.S. ROE HERITAGE TRAIL

Discover the past and present of the Kondinin District by visiting the Tourist Information Bay and the Kondinin Pioneer Wall which lists the early settlers to Kondinin and maps their farm locations. The Centenary Walk, a trail of mosaics, has been laid to commemorate past and present families, businesses and organisations and award winning sculptures have been incorporated. This site also includes a mural of J.S. Roe's expedition of 1848.

KONDININ COMMUNITY GARDEN

Come and have a stroll through the fabulous community garden. Pick a few fresh veggies and check out the community art work, including murals, sculptures and Noongar six season poles. A nature play area, toilets and seating are also available for travellers.

YEERAKINE ROCK WALK

Walk trail close to town with an interesting old water catchment, panoramic views and unique light horseman statue tribute to the ANZAC legend, which makes for an amazing dawn service.

KONDININ LAKE

A salt lake 5kms west of town covering over 1500 hectares. A delight for birdwatchers and nature lovers and when the lake is full a great spot for recreational pursuits. Driving out to the lake you will also see the Pioneer Cemetery and Condinin Well.

KARLGARIN

View the Catholic Church with its unique stone frontage built in the 1960s and visit the Karlgarin Club, with its new mural and well known for hosting *Gilgie Races* over the Easter long weekend. Take a stroll around and have a picnic at the recently upgraded rest area along Melba Street.



TREESSIE'S MUSEUM

A wonderful collection of unique treasures.

MCCANN'S ROCK

Scenic vistas and a picnic area.

ACCOMMODATION
WINDY HILL B&B (08) 9889 1230
CARAVAN PARK & CHALETS (08) 9889 1006
KONDININ HOTEL (08) 9889 1009
KONDININ ROADHOUSE MOTEL (08) 9889 1190
TRESSIES CARAVAN PARK KARLGARIN (08) 9889 5043

KULIN

Kulin provides the perfect base to explore the Eastern Wheatbelt. Easy day trips can be made to many of the region's iconic sights via the iconic Tin Horse Highway. WWW.KULIN.WA.GOV.AU KULIN VISITOR CENTRE: (08) 9880 1021

VISITOR DISCOVERY ZONE

The VDZ zone showcases Kulin and surrounding areas in a unique and informal way, giving visitors a sense of the region's history and identity. The zone is complete with 72 hour RV friendly camp area, BBQ, shelters, public amenities and information points which tell of Kulin's past, present and future.

BUTLER'S GARAGE MUSEUM

Housed in one of Kulin's original buildings, the museum contains an impressive collection of vintage cars, farm equipment and machinery. WEDNESDAY & SATURDAY MORNINGS AND BY APPOINTMENT (08) 9880 1024



GIANT WATER SLIDE AND AQUATIC CENTRE

Fill your summer days with fun on regional Australia's BIGGEST waterslide, located at the new Aquatic Centre. OPEN DURING SUMMER

KULIN BUSH RACES

Indulge in spectacular scenery, rural hospitality, live entertainment, delicious food and horse racing. FIRST WEEKEND OF OCTOBER

TIN HORSE HIGHWAY

This famous collection of clever community art provides a seriously entertaining 15km drive.

WEST KULIN TIN HORSES

The tin horses on the western side of Kulin provide a fun introduction to the Bush Races and Tin Horse Highway.

SPECTACULAR WILDFLOWERS

Kulin's nature reserves, Macrocarpa walk trail and roadides set out a spectacular seasonal show of colour. BEST IN SPRING FROM SEPTEMBER – NOVEMBER

JILAKIN LAKE AND ROCK

Stop and admire the breathtaking views from the top of Jilakin Rock and enjoy a picnic under the most inland stand of Jarrah trees.

BUCKLEY'S BREAKAWAY

The perfect spot for a picnic and a photographers delight. This picturesque landform displays vibrant orange clays against spectacular white cliffs and gullies.

ACCOMMODATION
KULIN COMMUNITY HUB (HOTEL / MOTEL) (08) 9880 1201
CARAVAN PARK 0439 469 850
KULIN HOSTEL (GROUP ACCOMMODATION FACILITY) (08) 9880 1204
72 HOUR FREE RV FRIENDLY CAMP AREA (08) 9880 1021
AMELI COTTAGE 0429 801 055
WISTERIA HOUSE B&B 0488 595 186
STEVE'S RETREAT 0412 654 198

LAKE GRACE

Travel to Wave Rock via Lake Grace and experience wide open spaces, bright stars, vast salt lakes and friendly country towns. Marvel at the beauty of farming landscape and natural salt lakes, shimmering in shades of pink, green and mauve. The Lake Grace Shire encompasses Lake Grace, Newdegate, Lake King and Varley. WWW.LAKEGRACE.WA.GOV.AU SHIRE OF LAKE GRACE: (08) 9890 2500




PHOTO BY BEWLEY SHAYLOR, COURTESY OF FORM

LAKE GRACE VISITOR CENTRE

The restored Stationmaster's House, operates as Lake Grace Visitor Centre and will provide information on the following and many other attractions throughout the region. Local authors, gourmet produce and giftware available. www.lakegracevisitorcentre.com.au

LAKE GRACE STORY TRAIL

Stroll a rich collection of stories and art to discover the local community history.

HAINSWORTH MUSEUM

Is a beautiful reconstruction of a bygone era – a 1933/34 grocery store.

THE VARLEY MUSEUM

A fine display of memorabilia, historic town and settlement records. Contact The Varley Store on (08) 9875 1200.

ACCOMMODATION
SALTBUSH INN (MOTEL) (08) 9865 1180
LAKE GRACE ROADHOUSE / MOTEL (08) 9865 1050
LAKE GRACE HOTEL / MOTEL (08) 9865 1219
LAKE GRACE CARAVAN PARK (08) 9865 1263
HOLLAND TRACK B&B (08) 9871 9032
NEWDEGATE HOTEL (08) 9871 1506
NEWDEGATE MYRIADELIA MOTEL & CARAVAN PARK (08) 9871 1685
LAKE KING TAVERN, MOTEL & CARAVAN PARK (08) 9874 4048

LAKE KING HERITAGE WALK TRAILS

Interpretive brochures are available at the Tavern.

LAKE KING TRACTOR MUSEUM

Innovative engineering feats of progressive farmers in the past.

EVENTS

FOR INFORMATION ON THESE AND ADDITIONAL COMMUNITY EVENTS PLEASE CALL OR VISIT THE WEBSITE OF EACH SHIRE

MARCH – APRIL

KONDININ GOURMET IN THE GARDEN : LATE MARCH

Guests enjoy fine dining under the stars with produce from the district and the Kondinin Community Garden.

KARLGARIN EASTER EVENT : EASTER WEEKEND

The annual Gilgie Races are held at the Karlgarin Country Club.

KONDININ ANZAC DAY DAWN SERVICE

Held yearly at Yeerakine Rock, the vista from the rock summit and the light horseman statue make for a moving service.



JUNE

THE MUTTON CUP : JUNE

The Quairading Football Club's annual fundraiser is held at the Ag Shed near the Quairading Oval and features a band, bar, banter and the friendly racing of local sheep. A celebration of football, sheep farming and all the fun that's in between. An event to be seen to be believed.



CORRIGIN AGRICULTURAL SHOW

SECOND SATURDAY OF SEPT

Full of wonderful things to see and do, including an exhibit hall, modern farm machinery, trade stalls, car displays, local arts and crafts, farm animals, dog trials, sheep shearing competition, sideshow alley and heaps of food to tempt the taste buds. www.corriginagsociety.wixsite.com/corriginag

NEWDEGATE FIELD DAY

FIRST WEDNESDAY AND THURSDAY OF SEPT

One of the state's premier agricultural events promoting and celebrating agriculture. Machinery, technology and research, animals and livestock, outdoor and camping exhibits, art and photography, fashion, show bags, food and wine, local produce, live entertainment. www.nfday.com.au

HYDEN WAVE ROCK WEEKENDER : LONG WEEKEND IN SEPT

A weekend for music lovers in the Western Australian outback. www.waverockweekender.com.au



KULIN BUSH RACES : FIRST WEEKEND OF OCT

A great event for all the family. Follow the Tin Horse Highway to the picturesque race track and camp for the weekend.

KONDININ ART SHOW : SECOND WEEKEND OF OCT

Opening the last weekend of the school holidays, this art show attracts a high calibre of art work worth \$11,000 in prize money.

NAREMBEEN LADIES LONG LUNCH : EVERY SECOND YEAR IN OCT

A wonderful opportunity for women to network, share local produce over wine and listen to amazing speakers.

QUAIRADING CURTAIN RAISERS : EVERY SECOND YEAR LATE OCT

A dedicated team of local volunteer cast and crew perform a musical every other year at the Quairading Town Hall, rehearsing for three months and performing four dinner shows.



BRUCE ROCK BACK TO THE BUSH VETERANS REUNION

FIRST WEEKEND OF NOV

This reunion is dedicated to all veterans who have served our country. Thousands of veterans from all over Australia travel to Bruce Rock to enjoy the camaraderie of this community event which runs for a week with different social events, sporting competitions and time to chill out and relax. The community hold a concert on the Saturday evening, markets, a veterans march and much more. The reunion is open to the wider public.

NAREMBEEN

Located between Wave Rock and the Great Eastern Highway, Narembreen is the perfect place to explore. Discover a rich history at the Narembreen Civic Precinct with many museums on offer. WWW.NAREMBEEN.WA.GOV.AU SHIRE OF NAREMBEEN: (08) 9064 7308



NAREMBEEN GRAIN DISCOVERY CENTRE

A modern interpretive discovery centre focusing on the history and future of grain growing in WA, featuring amazing audio visual and interpretive displays of the grain growing industry. *From Our Paddock to the World*, located adjacent to the Narembreen Roadhouse. MONDAY TO SUNDAY 9AM–5PM

SCULPTURES

Narembreen is famous for its two sculptures, the *Draught Horse*, located in the Narembreen Civic Precinct on Longhurst Street, and the *Narembreen Hawk*, located at the Narembreen Recreation Centre. Both sculptures are created by a local artist and fashioned using metal collected from around the district.

ROE DAM

Located 45kms east of Narembreen is a 20 million gallon storage dam completed in 1971 which supplies the Mt Walker farming community. Picnic area, toilets and BBQ's are available in this tranquil setting.

GATE 54

100 years ago the Rabbit Proof Fence was built from Port Hedland to Ravensthorpe to keep animals out of the grain growing region and our section is still standing. Picnic facilities available.

HIDDEN HOLLOW

Located around 30km east of Narembreen, this granite outcrop boasts a natural amphitheatre carved out of the rock over years of weathering. Take your time at this magnificent spot for a picnic and adventure, read the plaques and discover a piece of farming history.

ROE LOOKOUT

A scenic drive takes you to the top of this granite formation providing a magnificent panoramic view of the district. With limited vehicle access feel free to park at the bottom and take a leisurely walk to the top of the lookout, which is also part of the *Old Prospector's Trail*.

LAKE WALKER & AVOCA FARM

Located near Narembreen, enjoy a 1.8km leisurely stroll around the lake (water level dependent on seasonal rainfall). Sit, relax and enjoy the view at the rest stops provided along the way and soak up nature at its best. Take a further 2.2km walk around historic Avoca Farm and enjoy the tranquil setting of one of Narembreen's original homesteads.

ACCOMMODATION
CARAVAN PARK & CABINS (RV) UP TO 72 HOURS FREE FOR FULLY SELF-CONTAINED VANS (08) 9064 7308
NAREMBEEN HOTEL (08) 9064 7272
NAREMBEEN MOTEL (08) 9064 7315 / 0459 435 665
SANTALEUCA B&B 0428 647 409
ADRIAN'S RETREAT 0429 335 646



BRUCE ROCK

Bruce Rock delivers an exciting experience for travellers that enjoy picnicking, bushwalking and camping under bright starry skies or resting in a town with great facilities and friendly people. WWW.BRUCE ROCK.WA.GOV.AU SHIRE OF BRUCE ROCK: (08) 9061 1377

CENTENNIAL MOSAIC PATHWAY

The picturesque main street, with its gardens, amphitheatre with Memorials to various servicemen, Sculpture Park and historic buildings has been enriched by a Centennial community project – a mosaic wall and path that depicts the history and people who enriched our past.

AMPHITHEATRE & SCULPTURE PARK

Designed and built by the local community, the Amphitheatre seats up to 1200 people and hosts many get-togethers, community events and initiatives including the annual Vietnam Veterans Reunion. The adjoining Sculpture Park has contributions of artwork from all around the region and is a unique place for a family picnic or a peaceful stroll around picturesque gardens.

WAR MEMORIALS

Visit Bruce Rock's display of War Memorials dedicated to various groups who have dedicated their lives to serving our Country. The eight memorials were installed in conjunction with our Back to the Bush Veterans Reunion.



EXPLORING

The countryside abounds with colour from August to November and a 30 minute Wildflower Drive displays nature's natural canvas amid the striking timbers of the region.

THE GRANITE WAY DRIVE is an impressive drive that includes spectacular scenery from massive granite rocks such as **KOKERBIN ROCK**, reputedly the third biggest monolith in Australia, **MT STIRLING** and **MT CAROLINE**.

KWOLYN CAMPSITE is situated in pristine bush near **COARIN ROCK** and has free camping and caravan sites with great facilities, bush walks and a pioneer walk through the old town site. The camp is a focus point of the Granite Way.

SHACKLETON'S Smallest Bank in Australia and Art and Sculpture Park are examples of the ingenuity of early settlers and artists of today.

ACCOMMODATION
BRUCE ROCK CHALET 0459 490 053
CARAVAN PARK (RV) / SELF CONTAINED CHALETS (08) 9061 1377
HOTEL / MOTEL (08) 9061 1310
ROADHOUSE MOTEL (08) 9061 1174

QUAIRADING

The community of Quairading is vibrant, friendly and ready and waiting for you to call in for a visit. With a townscape boasting beautiful gardens, an iconic town hall and magnificent piece of metal art, Quairading is a very inviting stop on the Pathways to Wave Rock. WWW.QUAIRADING.WA.GOV.AU SHIRE OF QUAIRADING: (08) 9645 2400



EL TORO

Standing proud in the main street is *El Toro*, Quairading's resident metal bull, masterfully crafted by sculptor Jordan Spragg of Narembreen. Pull up for a photo, marvel at the handiwork and see if you can spot the pair of scissors.

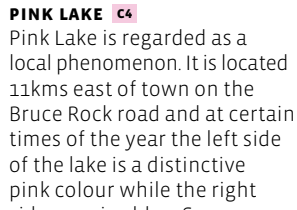
TOAPIN WEIR

Just a few kilometres north of town is Toapin Weir. Once the main water supply for the town, it is now a popular spot with locals and campers alike. Hike to the top for stunning vistas of the district, admire its vast reservoir of water and enjoy the amenities at the base.



TOAPIN RISE FARM

Just around the corner from the weir lies the impressive Toapin Rise Farm – a 3,000 tree olive grove producing a robust and award-winning extra virgin olive oil. Toapin Rise Farm offer tours and tastings by appointment; check them out on social media and get in touch.



LOOSE STITCHES

Perfectly servicing a speciality market, sewers and patchworkers can visit nirvana at Loose Stitches. A retail store also offering classes and sit & sew sessions, the local women behind Loose Stitches love welcoming visitors of all sorts.



VISIT QUAIRADING WA

For further information on Quairading please visit www.visitquairading.com.au

ACCOMMODATION
QUAIRADING CARAVAN PARK & CABINS (08) 9645 2400
QUAIRADING HOTEL (08) 9645 1929
ROCKY RIDGE ESTATE via Airbnb